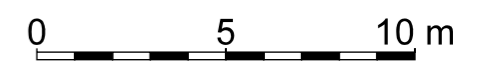
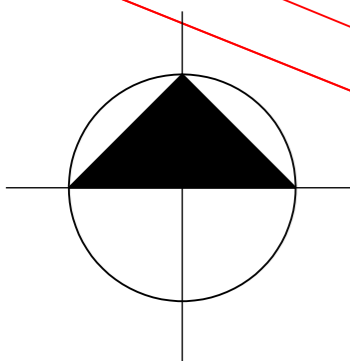
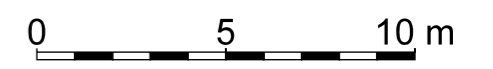


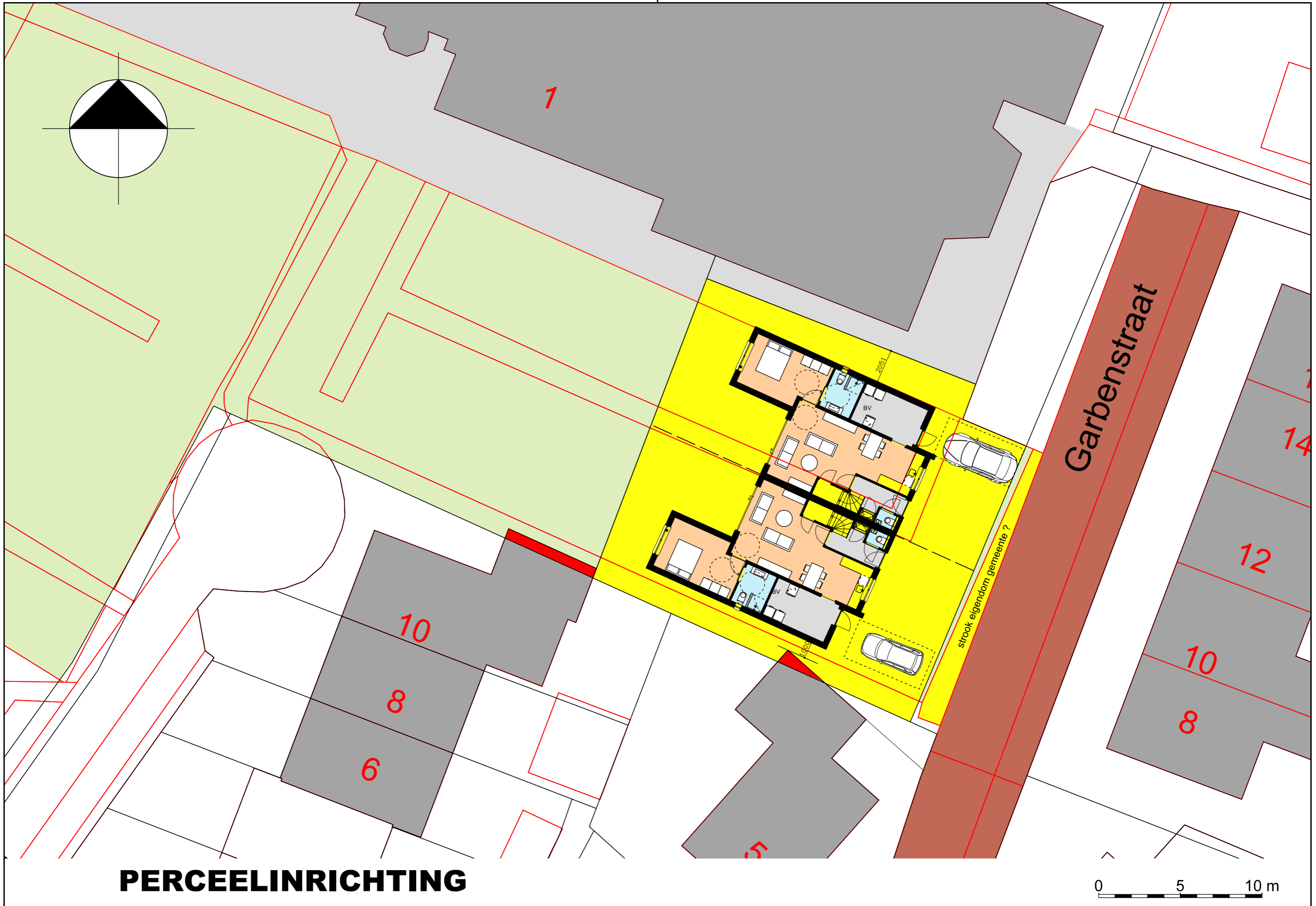
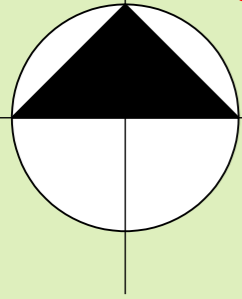
**KADASTRALE GRENZEN**





**BASISREGISTRATIE GROOTSCHALIGE TOPOGRAFIE**





**PERCEELINRICHTING**

0 5 10 m